

INDEX

CADASTRAL BOUNDARIES

- Unsurveyed Boundary
- Surveyed Lot Boundary
- Unsurveyed Lot Boundary
- Unsurveyed Road Boundary
- Surveyed Road Boundary
- Water
- High Voltage Line


ADMINISTRATION BOUNDARIES

- Local Government Authority (LGA)
- State of Western Australia



MAP USER INFORMATION

PROJECTION: Universal Transverse Mercator
 DATUM: Australian Height Datum 1971
 GRID VALUES: Meters
 DATA SOURCES: Geospatial Information System (GIS) of Western Australia

21/08/06		MIDWEST - GOLDFIELDS	TH		
DATE	No.	DESCRIPTION	DRN	CHK	APR

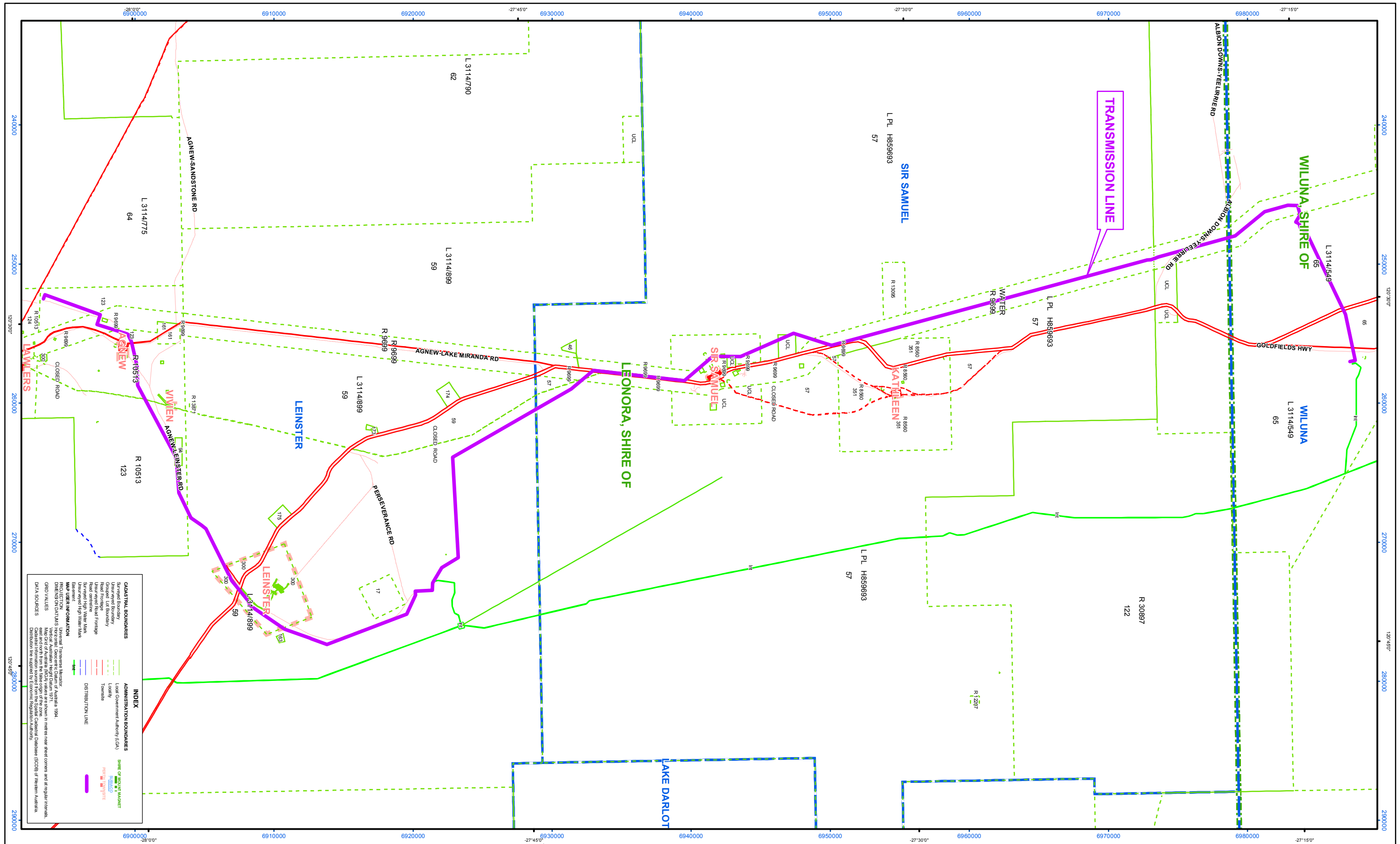

APPROVED:

CHAIRMAN
ECONOMIC REGULATION AUTHORITY
DATE: _____


ELECTRICITY INDUSTRY ACT 2004
MIDWEST - GOLDFIELD LICENCE AREA
TRANSMISSION
LICENSEE : TEC Desert Pty Ltd and TEC Desert No. 2 Pty Ltd
t/a Southern Cross Energy Partnership

DRAWN Geospatial Products DLI	CHECKED	APPROVED	PLAN No.	ISSUE	ORG SIZE
FILE No.	SCALE 1 :275 000	DATE	ERA-EL-110/2	C	A3



INDEX	
CASTATRAL BOUNDARIES	ADMINISTRATIVE BOUNDARIES
State Boundary	Local Government Authority (LGA)
Unsurveyed Boundary	Locality
Grounded Lot Boundary	Township
Road Footprint	State of Murrumbidgee
Proposed Road Footprint	NSW
Road centreline	VIC
State road	SA
State road High Value Link	QLD
State road High Value Link	WA
State road High Value Link	TAS
State road High Value Link	NT
State road High Value Link	ACT
State road High Value Link	Disturbance Line
State road High Value Link	Disturbance Line

DATE	No.	DESCRIPTION	DRN	CHK	APR
21/08/06		MIDWEST - GOLDFIELDS			


APPROVED:

CHAIRMAN
ECONOMIC REGULATION AUTHORITY
DATE:

ELECTRICITY INDUSTRY ACT 2004
MIDWEST - GOLDFIELD LICENCE AREA
TRANSMISSION
LICENSEE : TEC Desert Pty Ltd and TEC Desert No. 2 Pty Ltd
t/a Southern Cross Energy Partnership

DRAWN Geospatial Products DLI	CHECKED	APPROVED	PLAN No.	ISSUE	ORG SIZE
FILE No.	SCALE 1 : 250 000	DATE	ERA-EL-110/1	B	A3