

INDEX

CADASTRAL BOUNDARIES

- Unsurveyed Boundary
- Surveyed Lot Boundary
- Unsurveyed Lot Boundary
- Unsurveyed Road Boundary
- Surveyed Road Boundary
- Water
- High Voltage Line


ADMINISTRATION BOUNDARIES

- Local Government Authority (LGA)
- State of Western Australia



MAP USER INFORMATION

PROJECTION: Universal Transverse Mercator
 DATUM: Australian Height Datum 1971
 GRID VALUES: Meters
 DATA SOURCES: Geospatial Information Systems (GIS) of Western Australia

21/08/06		MIDWEST - GOLDFIELDS	TH		
DATE	No.	DESCRIPTION	DRN	CHK	APR


APPROVED:

CHAIRMAN
ECONOMIC REGULATION AUTHORITY
DATE: _____

ELECTRICITY INDUSTRY ACT 2004
MIDWEST - GOLDFIELD LICENCE AREA
TRANSMISSION
LICENSEE : TEC Desert Pty Ltd and TEC Desert No. 2 Pty Ltd
t/a Southern Cross Energy Partnership

DRAWN Geospatial Products DLI	CHECKED	APPROVED	PLAN No.	ISSUE	ORG SIZE
FILE No.	SCALE 1 :275 000	DATE	ERA-EL-110/2	C	A3