

FORRESTFIELD TO KALGOORLIE - TWIN DUAL GAUGE

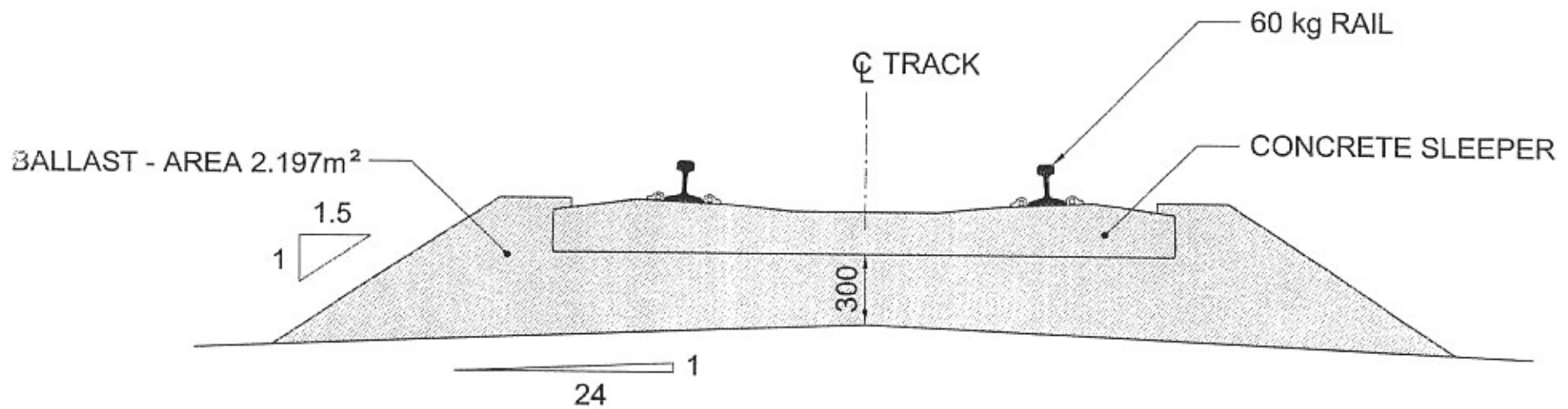
1 0.5 0 1 2m

1:50



T KINLAY/A LEE NOV 2002
 JOB 61/13015 DRG SK07 REV A
 PATH N:\61\13015\CAD\13015-SK07.DWG

MANAGEMENT
 ENGINEERING
 ENVIRONMENT

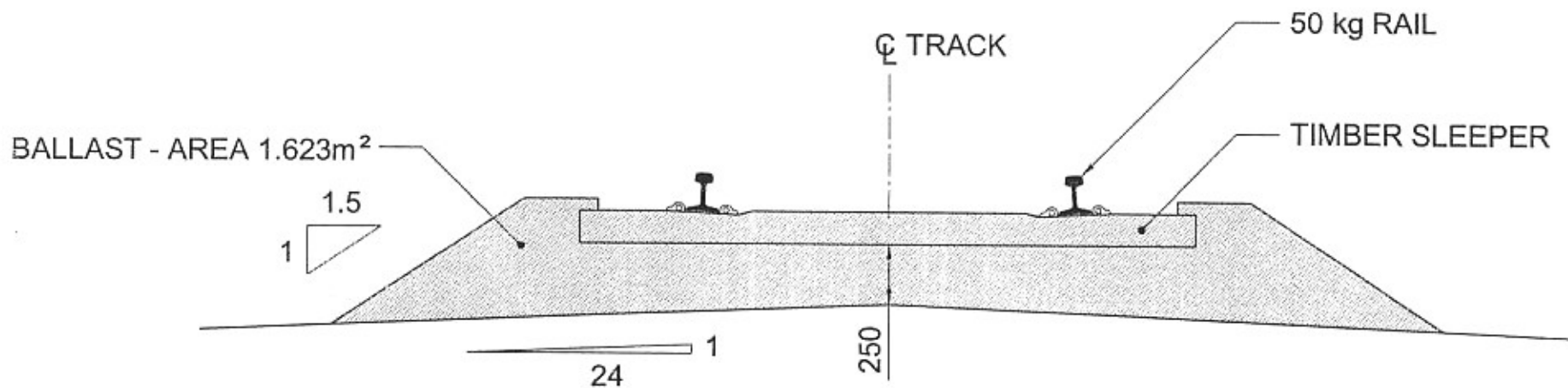


FORRESTFIELD TO KALGOORLIE - STANDARD GAUGE



T KINLAY/A LEE NOV 2002
 JOB 61/13015 DRG SK08 REV A
 PATH N:\61\13015\CAD\13015-SK08.DWG

MANAGEMENT
 ENGINEERING
 ENVIRONMENT



KALGOORLIE TO ESPERANCE - STANDARD GAUGE

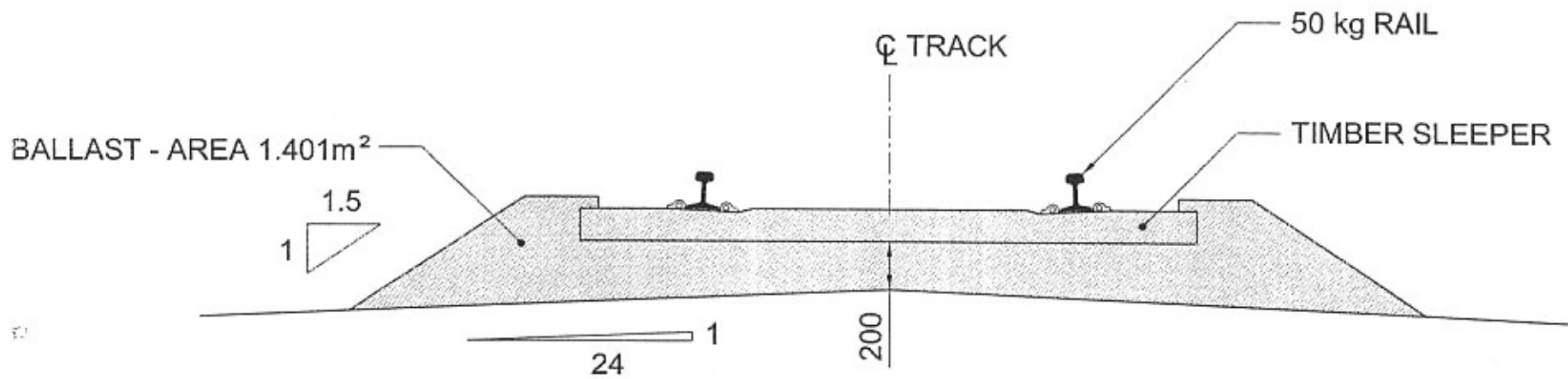
0.5 0.25 0 0.5 1m

1:25



T KINLAY/A LEE NOV 2002
 JOB 61/13015 DRG SK10 REV A
 PATH N:\61\13015\CAD\13015-SK10.DWG

MANAGEMENT
 ENGINEERING
 ENVIRONMENT



KALGOORLIE TO LEONORA - STANDARD GAUGE

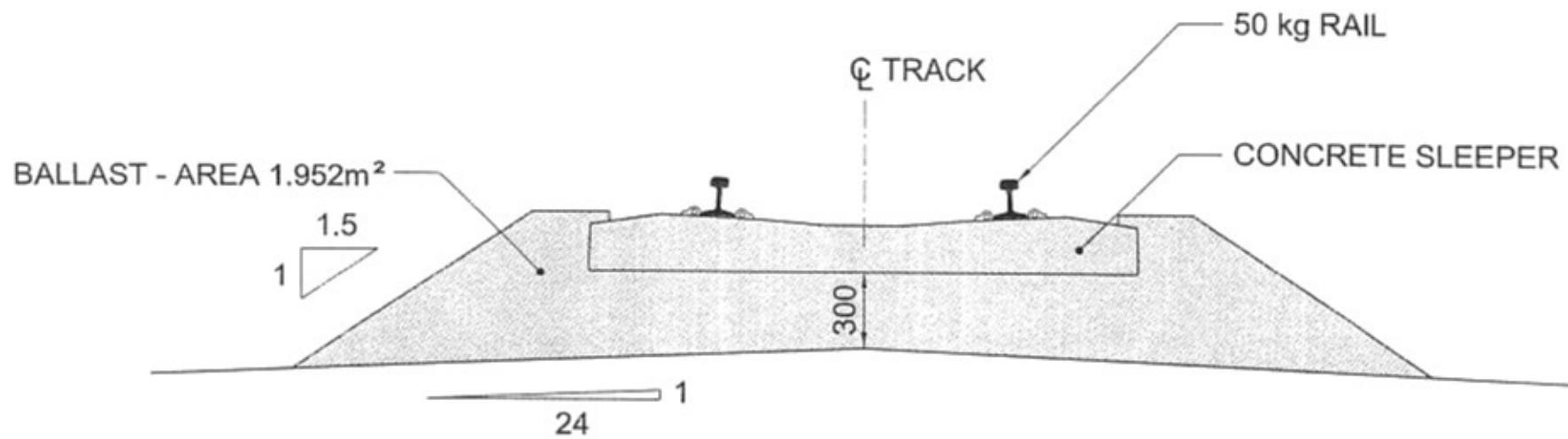


1:25



T KINLAY/A LEE NOV 2002
 JOB 61/13015 DRG SK09 REV A
 PATH N:\61\13015\CAD\13015-SK09.DWG

MANAGEMENT
 ENGINEERING
 ENVIRONMENT



KWINANA TO BUNBURY - NARROW GAUGE

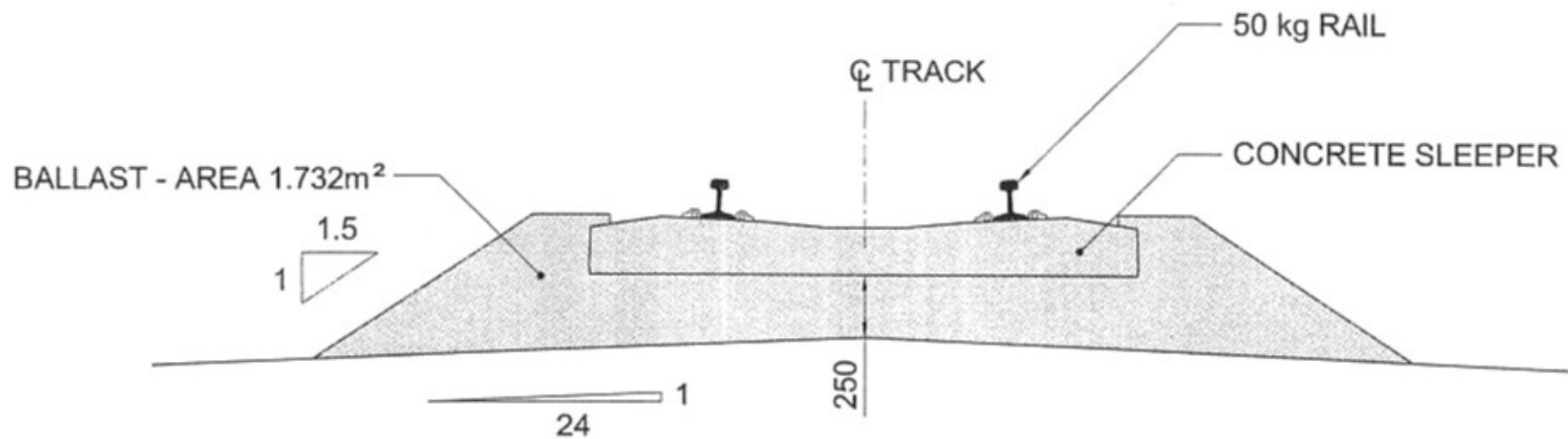


1:25



T KINLAY/A LEE NOV 2002
 JOB 61/13015 DRG SK01 REV A
 PATH N:\61\13015\CAD\13015-SK01.DWG

MANAGEMENT
 ENGINEERING
 ENVIRONMENT



KWINANA TO BUNBURY - NARROW GAUGE

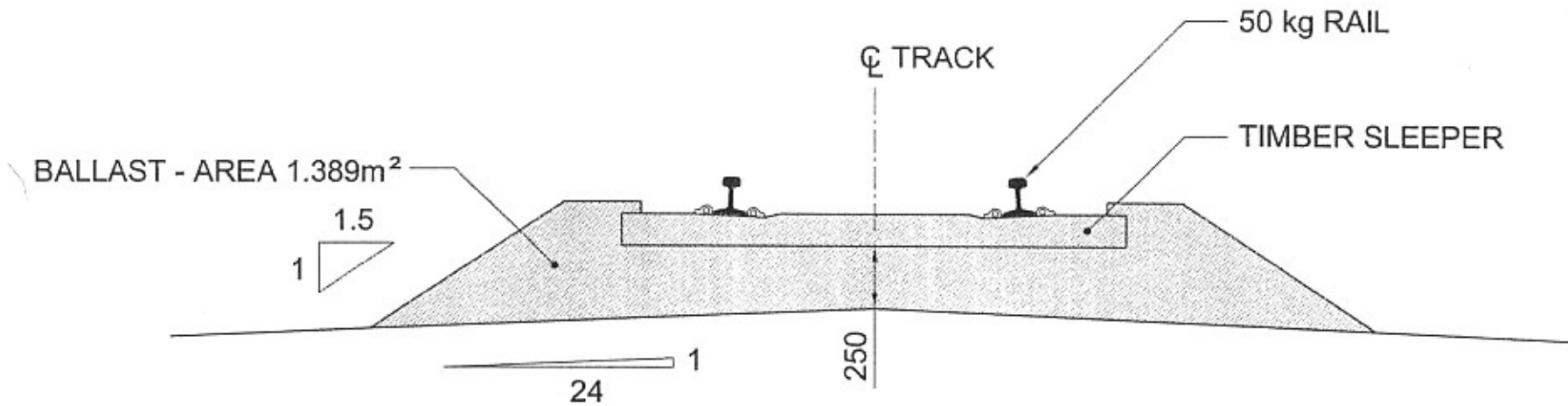
0.5 0.25 0 0.5 1m

1:25



T KINLAY/A LEE NOV 2002
 JOB 61/13015 DRG SK02 REV A
 PATH N:\61\13015\CAD\13015-SK02.DWG

MANAGEMENT
 ENGINEERING
 ENVIRONMENT



KWINANA TO BUNBURY - NARROW GAUGE

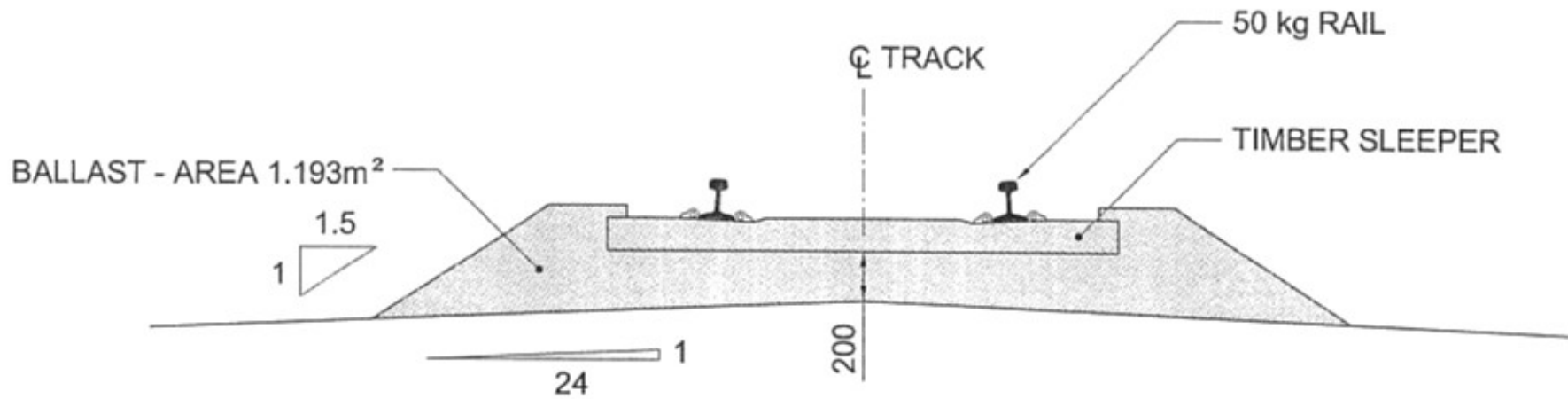
0.5 0.25 0 0.5 1m

1:25



T KINLAY/A LEE NOV 2002
 JOB 61/13015 DRG SK04 REV A
 PATH N:\61\13015\CAD\13015-SK04.DWG

MANAGEMENT
 ENGINEERING
 ENVIRONMENT



KWINANA TO BUNBURY - NARROW GAUGE

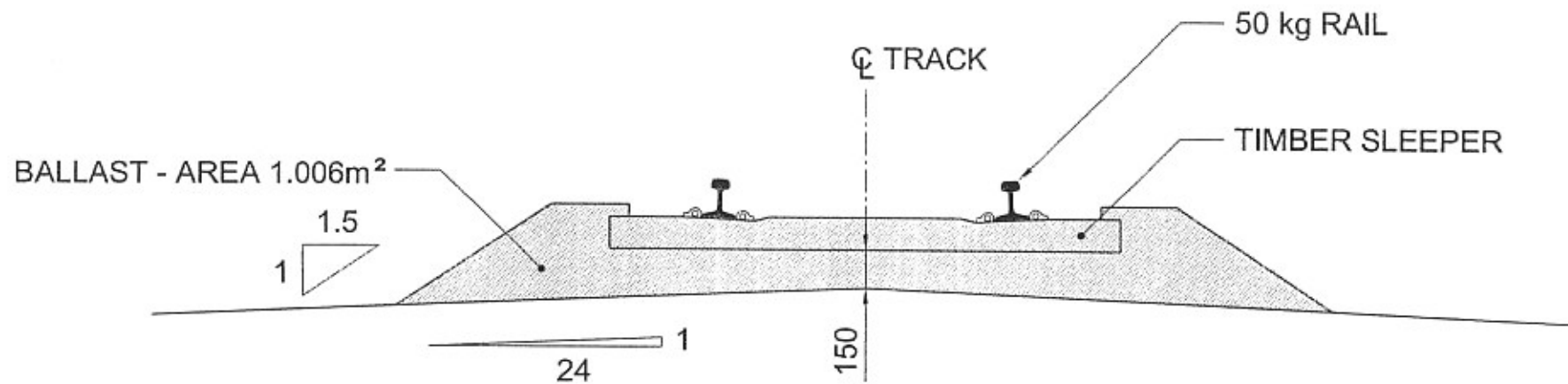
0.5 0.25 0 0.5 1m

125



T KINLAY/A LEE NOV 2002
 JOB 61/13015 DRG SK05 REV A
 PATH N\61\13015\CAD\13015-SK05.DWG

MANAGEMENT
 ENGINEERING
 ENVIRONMENT



KWINANA TO BUNBURY - NARROW GAUGE

0.5 0.25 0 0.5 1m

1:25



T KINLAY/A LEE NOV 2002
 JOB 61/13015 DRG SK06 REV A
 PATH N:\61\13015\CAD\13015-SK06.DWG

MANAGEMENT
 ENGINEERING
 ENVIRONMENT