
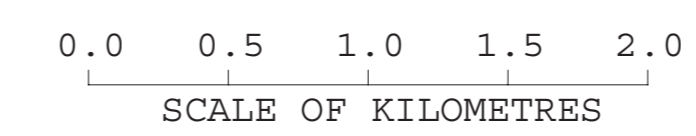


NOTE:
 The boundary of the operating area shown 
 The area includes reclaimed land and projections into or over the water.

Pipeline 

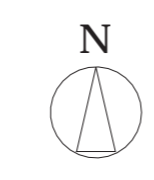
COMMENCEMENT DATE OF LICENCE.....

TERM OF LICENCE.....25 years.....



LAVERTON

| DATE | No. | DESCRIPTION | DRN | CHK |
|------------|-----|---------------------------------|-----|-----|
| 27-01-2000 | B | AMENDED OPERATING AREA | SM | JW |
| 08-01-1996 | A | ORIGINAL ISSUE - DRG OWR-OA-110 | MMF | WIP |



APPROVED :
 Sgd. *Brian Martin*
 COORDINATOR OF WATER SERVICES

DATE : 3 / 4 / 00

WATER SERVICES CO-ORDINATION ACT 1995
 LAVERTON OPERATING AREA
 POTABLE WATER SUPPLY SERVICES
 LICENSEE : WATER CORPORATION

| | | | | |
|--------------------|---------------------------|--------------------------|------------|-----------------|
| DRAWN S.MASTERS | CHECKED J.WINTERBOURNE | PLAN NO. OWR-OA-110-1 | ISSUE B | ORIG SIZE A3 |
| FILE No. | DATE 25 NOVEMBER 1999 | | | |