

420000 mE
7587916.3 mN

426195.15 mE
7587916.3 mN

448459.7 mE
7587916.3 mN

420000 mE
7567235.16 mN

448527.3 mE
7567235.16 mN

MAP USER INFORMATION	
PROJECTION	Universal Transverse Mercator.
DIMENSION DATUMS	Horizontal: Geocentric Datum of Australia 1994. Vertical: Australian Height Datum 1971.
GRID VALUES	Map Grid of Australia (MGA) values are shown in metres near sheet corners and at regular intervals, east and north from the false origin of the zone.
DATA SOURCES	Local Government Authority boundaries sourced from Landgate Administrative dataset.

DATE	No.	DESCRIPTION	DRN	CHK	APR



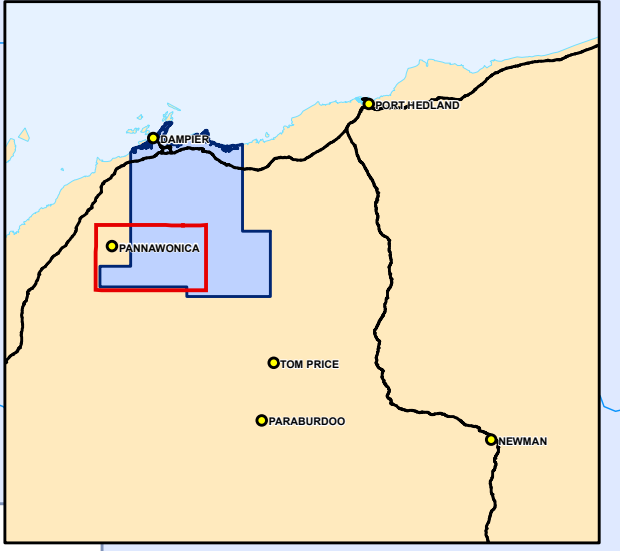
APPROVED:

CHAIRMAN
 ECONOMIC REGULATION AUTHORITY

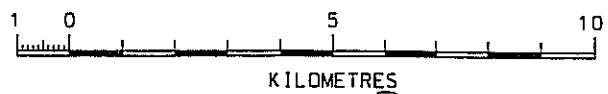
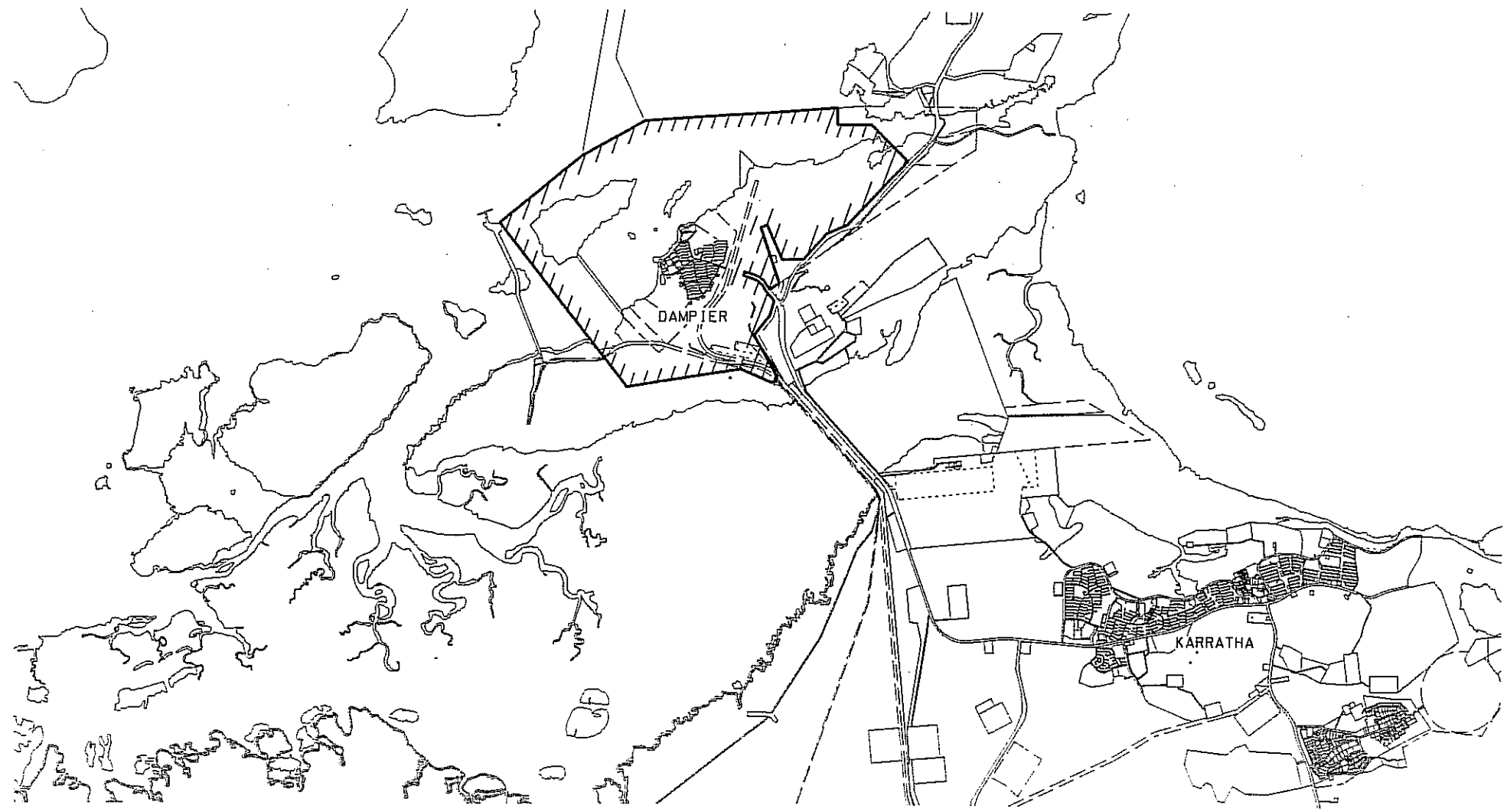
DATE: _____

WATER SERVICES LICENSING ACT 1995
 BUNGAROO CREEK LICENCE OPERATING AREA
 POTABLE WATER SUPPLY SERVICES
LICENSEE: Hamersley Iron Pty Ltd

DRAWN Geospatial Products, Landgate	CHECKED SCALE 1 : 250 000	APPROVED DATE	PLAN No. OWR-OA-305	ISSUE ORG SIZE A3
--	---------------------------------	------------------	------------------------	-------------------------



**WATER SERVICES COORDINATION ACT 1995
 DAMPIER OPERATING AREA
 (POTABLE WATER SUPPLY AND SEWERAGE SERVICES)**



////// BOUNDARY OF OPERATING AREA

COORDINATES ARE IN GDA 94 DATUM

DATE	No.	DESCRIPTION	DRN	CHK	APR
7-1-02	B	AMENDED ISSUE			
16-5-01	A	ORIGINAL ISSUE			



APPROVED: *[Signature]*
 COORDINATOR OF WATER SERVICES
 DATE: 26.02.02

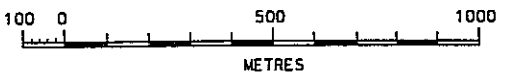
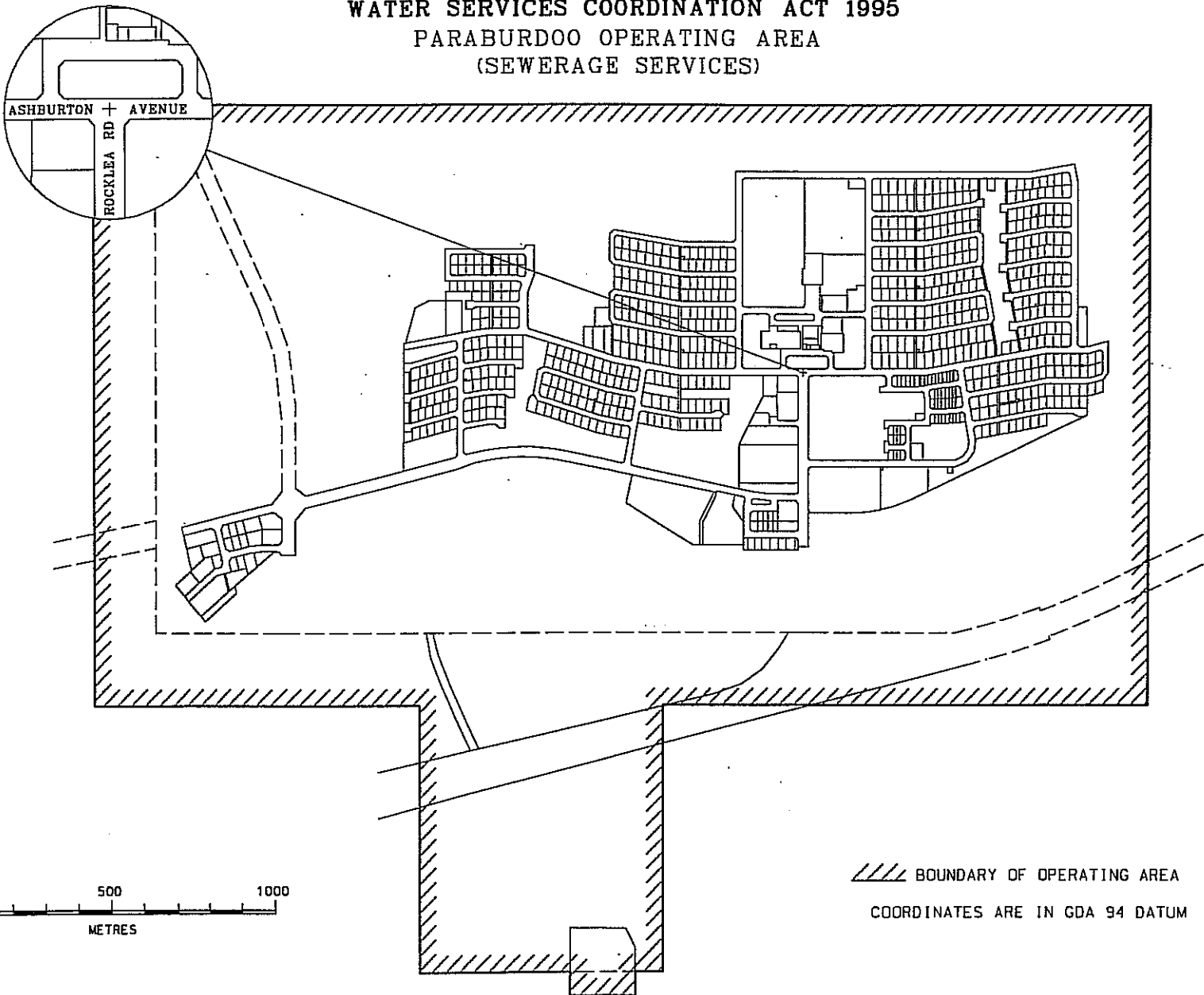
**WATER SERVICES COORDINATION ACT 1995
 DAMPIER OPERATING AREA
 (POTABLE WATER SUPPLY AND SEWERAGE SERVICES)
 LICENSEE : HAMERSLEY IRON PTY LTD**

DRAWN M. OLNEY	CHECKED	APPROVED	PLAN NO. OWR-0A-267	ISSUE B	ORIG SITE A3
FILE No.	SCALE 1:100 000	DATE 7 JAN 2002			

7435200
565700

7435200
570600

WATER SERVICES COORDINATION ACT 1995 PARABURDOO OPERATING AREA (SEWERAGE SERVICES)



/// BOUNDARY OF OPERATING AREA
COORDINATES ARE IN GDA 94 DATUM

565700
7432200

570600
7432200

DATE	No.	DESCRIPTION	DRN	CHK	APR
16-5-01	A	ORIGINAL ISSUE			



APPROVED

 COORDINATOR OF WATER SERVICES
 DATE: 29.06.2001

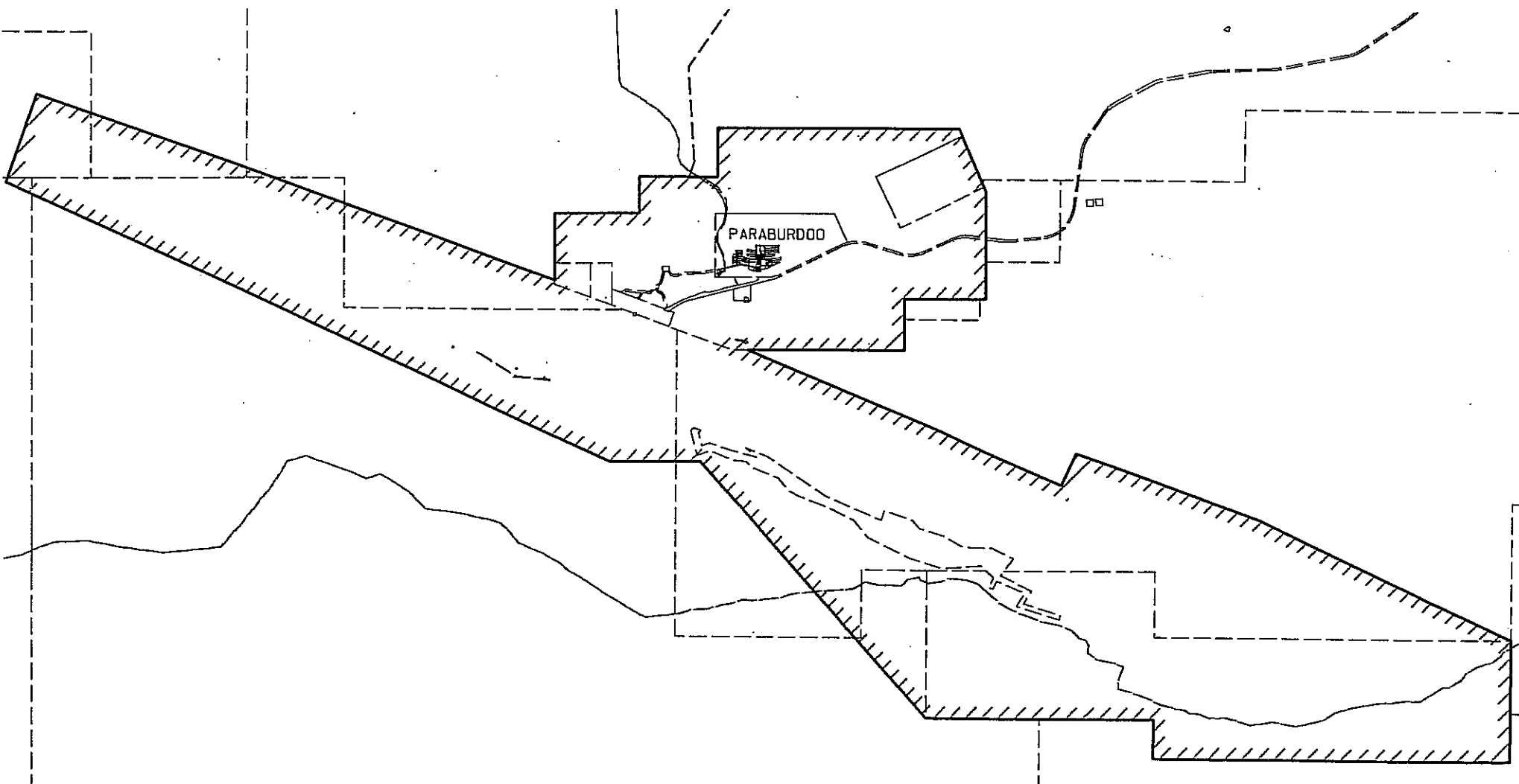
WATER SERVICES COORDINATION ACT 1995
 PARABURDOO OPERATING AREA
 (SEWERAGE SERVICES)
 LICENSEE : HAMERSLEY IRON PTY LTD

DRAWN	CHECKED	APPROVED	PLAN NO.	ISSUE	ORIG. SIZE
			OWR-OA-269	A	A3
FILE No.	SCALE 1:12 500	DATE 16 MAY 2001			

7449000
536000


7449000
602000

WATER SERVICES COORDINATION ACT 1995 PARABURDOO OPERATING AREA (POTABLE WATER SUPPLY SERVICES)



536000
7408000

602000



/// BOUNDARY OF OPERATING AREA
COORDINATES ARE IN GDA 94 DATUM

7408000



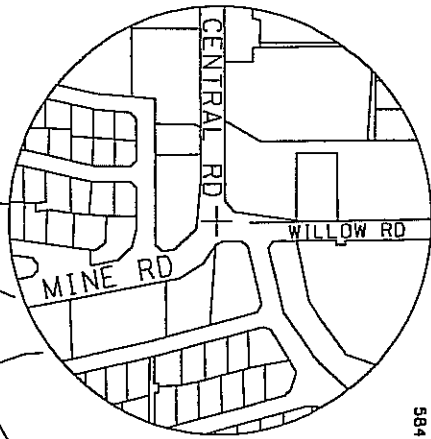
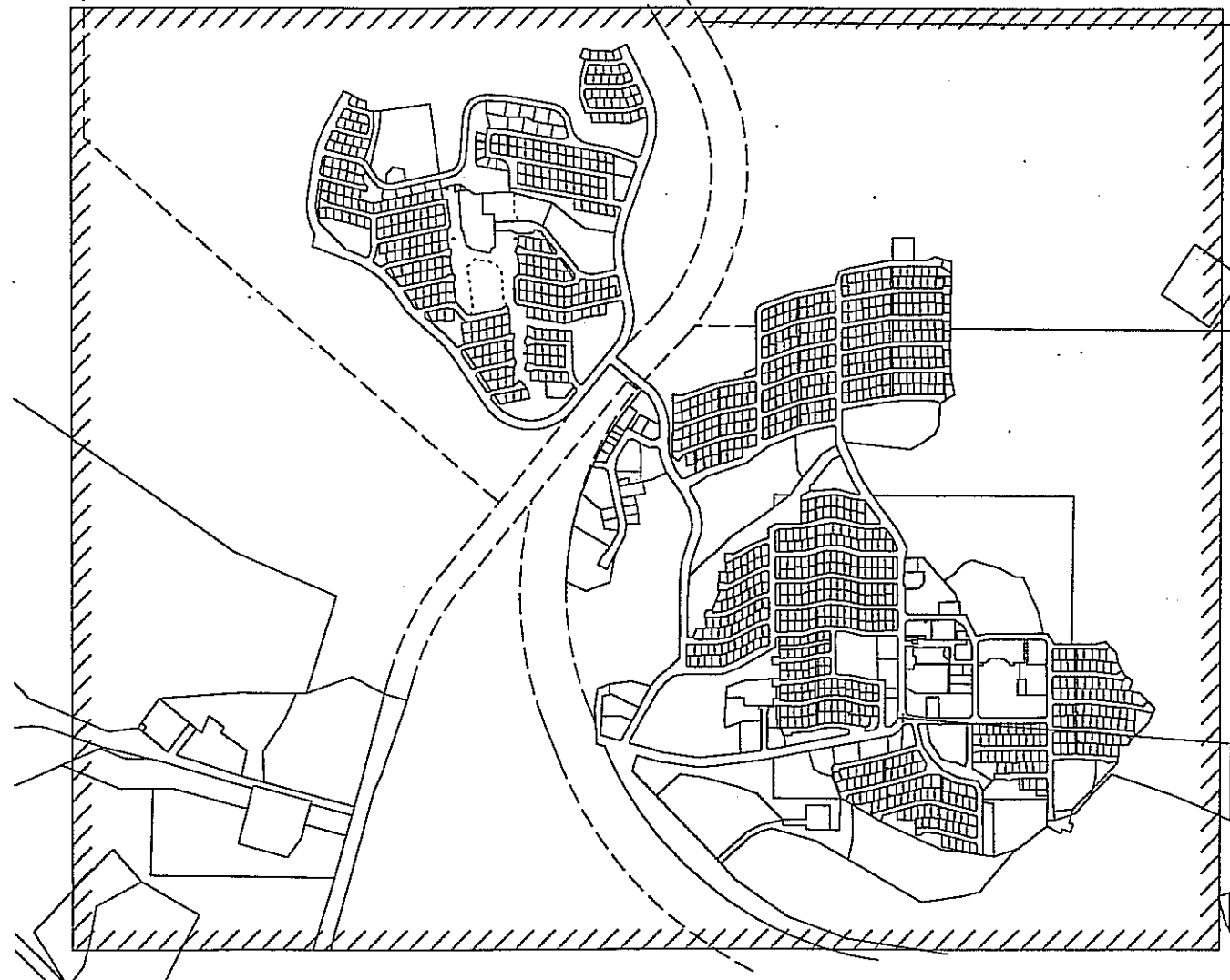
APPROVED: *Brian Handley*
COORDINATOR OF WATER SERVICES
DATE: 29.06.2001

WATER SERVICES COORDINATION ACT 1995
PARABURDOO OPERATING AREA
(POTABLE WATER SUPPLY SERVICES)
LICENSEE: HAMERSLEY IRON PTY LTD

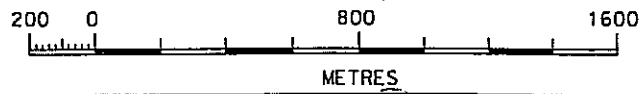
16-5-01	A	ORIGINAL ISSUE			
DATE	No.	DESCRIPTION	DES	CHK	APP

DRAWN	CHECKED	APPROVED	PLAN NO.	ISSUE	ORI SIZE
FILE No.	SCALE 1:120 000	DATE 16 MAY 2001	OWR-OA-274	A	A3

WATER SERVICES COORDINATION ACT 1995 TOM PRICE OPERATING AREA (SEWERAGE SERVICES)



COORDINATES ARE IN GDA 94 DATUM



/// BOUNDARY OF OPERATING AREA 7488900

16-5-01	A	ORIGINAL ISSUE			
DATE	No.	DESCRIPTION	DRN	CHK	APR



APPROVED : *Brian Mackenzie*
 COORDINATOR OF WATER SERVICES
 DATE : 29.06.2001

WATER SERVICES COORDINATION ACT 1995
 TOM PRICE OPERATING AREA
 (SEWERAGE SERVICES)
 LICENSEE : HAMERSLEY IRON PTY LTD

DRAWN	CHECKED	APPROVED	PLAN NO.	ISSUE	ORIG SIZE
FILE No.	SCALE	DATE	OWR-OA-268	A	A3

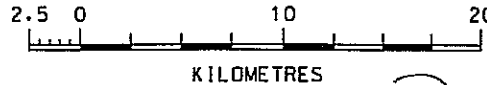
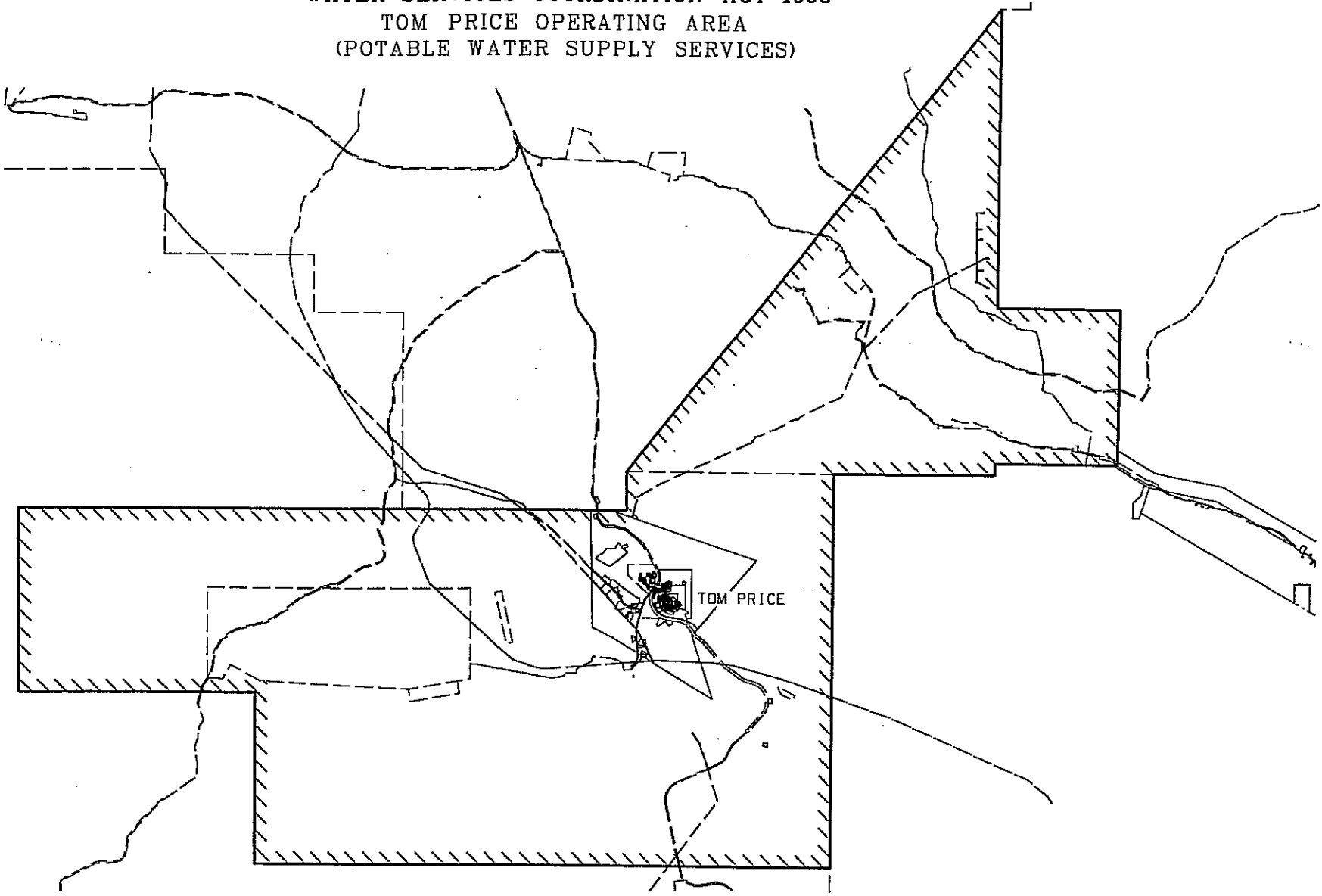
WATER SERVICES COORDINATION ACT 1995
 TOM PRICE OPERATING AREA
 (POTABLE WATER SUPPLY SERVICES)

7531000

7531000

524000

524000



/// BOUNDARY OF OPERATING AREA
 COORDINATES ARE IN GDA 94 DATUM

524000

524000

7468000

7468000

DATE	No.	DESCRIPTION	DRN	CHK	APR
15-5-01	A	ORIGINAL ISSUE			



APPROVED : *Brian Mander*
 COORDINATOR OF WATER SERVICES
 DATE : 29.6.2001

WATER SERVICES COORDINATION ACT 1995
 TOM PRICE OPERATING AREA
 (POTABLE WATER SUPPLY SERVICES)
 LICENSEE : HAMERSLEY IRON PTY LTD

DRAWN	CHECKED	APPROVED	PLAN No.	ISSUE	ORIG SIZE
FILE No.	SCALE	DATE	OWR-OA-279	A	A3
	1:250 000	18 MAY 2001			