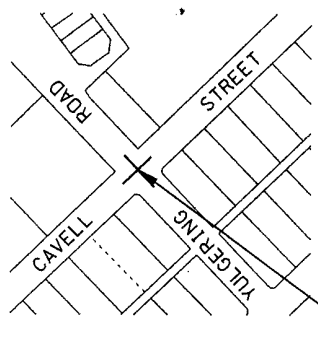
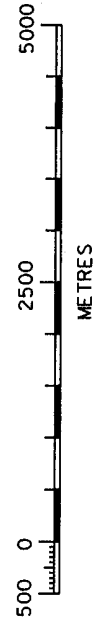
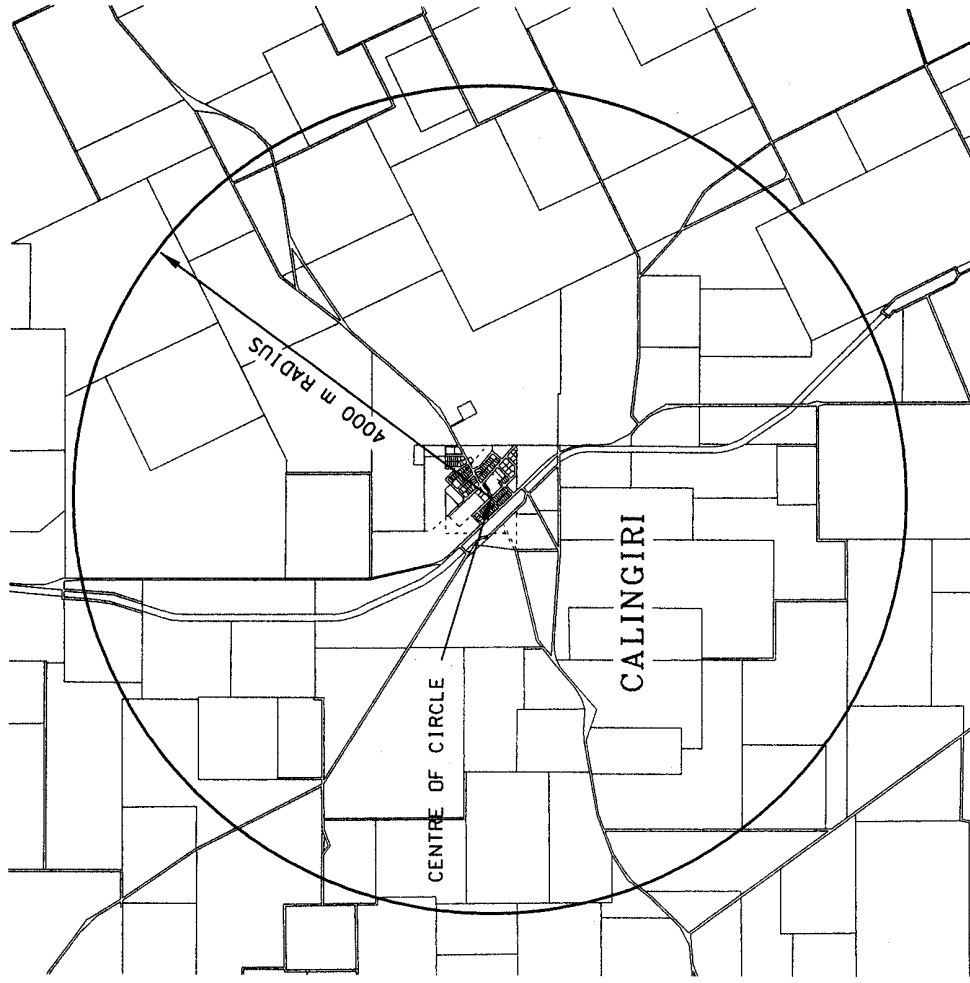


# WATER SERVICES COORDINATION ACT 1995

CALINGIRI OPERATING AREA  
(SEWERAGE AND NON-POTABLE WATER SUPPLY SERVICES)



CENTRE OF CIRCLE  
THE INTERSECTION OF THE  
CENTRE LINES OF CAVELL STREET  
AND YULGERING ROAD,  
CALINGIRI TOWNSITE.

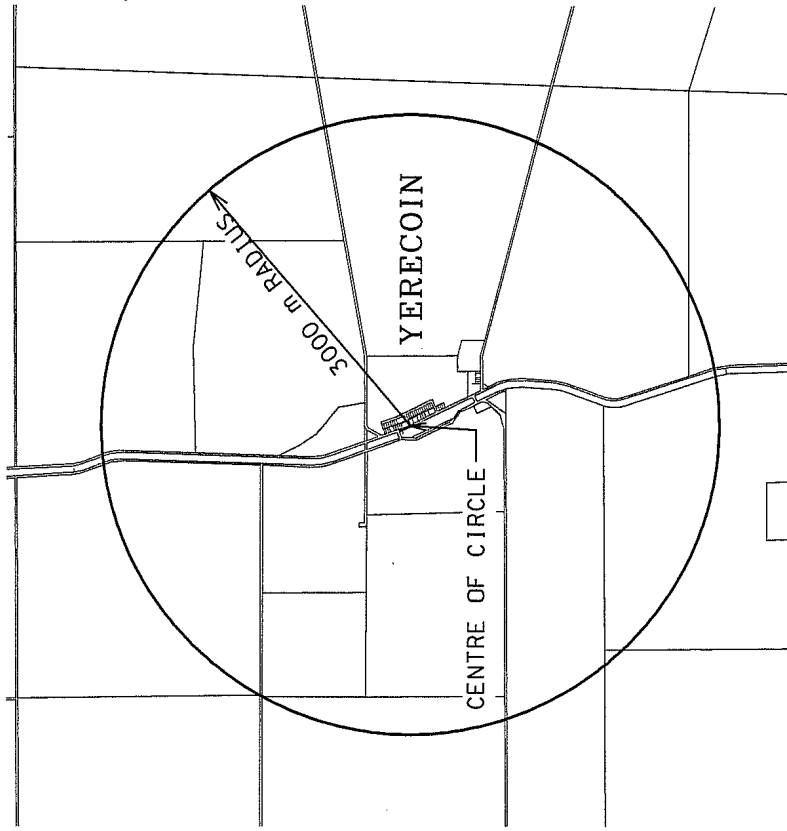
DESIGN FILE: WAWA A92109 PC: 1170

APPROVED: *[Signature]*  
COORDINATOR OF WATER SERVICES  
DATE: 14 June 2002

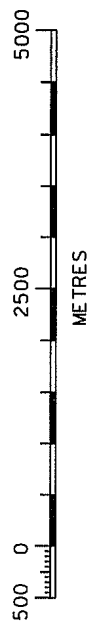
WATER SERVICES COORDINATION ACT 1995 CALINGIRI OPERATING AREA (SEWERAGE AND NON-POTABLE WATER SUPPLY SERVICES) LICENSEE : SHIRE OF VICTORIA PLAINS	PLAN NO. <b>OWR-OA-043</b> ISSUE <b>B</b> DATE <b>5 JUNE 2002</b> SCALE <b>1:50,000</b>
DRAWN <b>M. OLNEY</b> FILE NO.	CHECKED APPROVED

DATE	No.	DESCRIPTION	DWM	CHK	APP		
5-06-02	B	AMENDED SERVICE					
2-12-95	A	ORIGINAL FILE					

**WATER SERVICES COORDINATION ACT 1995**  
**YERECOIN OPERATING AREA**  
**(SEWERAGE AND NON-POTABLE WATER SUPPLY SERVICES)**



**CENTRE OF CIRCLE**  
 THE INTERSECTION OF THE CENTRE LINE OF THE  
 BINDI BINDI - BOLGART ROAD WITH THE SOUTH WESTERLY  
 PROLONGATION OF THE CENTRE LINE OF  
 WATERS STREET,  
 YERECOIN TOWNSITE.



WATER SERVICES COORDINATION ACT 1995 YERECOIN OPERATING AREA (SEWERAGE AND NON-POTABLE WATER SUPPLY SERVICES) LICENCEE: SHIRE OF VICTORIA PLAINS		PLAN NO. <b>OWR-OA-097</b>	ISSUE <b>B</b>
APPROVED:  COORDINATOR OF WATER SERVICES	CHECKED M. OLNEY	APPROVED DATE	FILE NO. DATE
DATE: 14 June 2002	SCALE	DATE	SCALE
APPROVED:	CHECKED:	APPROVED:	FILE NO.:
MO	J.A. W.A.P. W.G.	BSH	CHK. A.P.E.
5-06-02 B AMENDED SERVICE	23-1-96 A ORIGINAL ISSUE	DESCRIPTION	No.