


MAP USER INFORMATION

PROJECTION: Universal Transverse Mercator;
DIMENSION DATUMS: Horizontal: Geocentric Datum of Australia 1984;
 Vertical: Australian Height Datum 1971;
GRID VALUES: Map Grid of Australia (MGA) values are shown in metres near sheet corners and at regular intervals, east and north from the false origin of the zone, and in metres, east and north from the true origin of the zone, near the bottom left corner of the map.
DATA SOURCES: Aerial photography, Aerial photography, as outlined in IPI's supplied by Act of Australia - Spatial Product, 2011, 50000000; Cadastre Information sourced from the Spatial Catalogue Database (SCDB) of Western Australia.



DATE	No.	DESCRIPTION	DRN	CHK	APR



APPROVED:

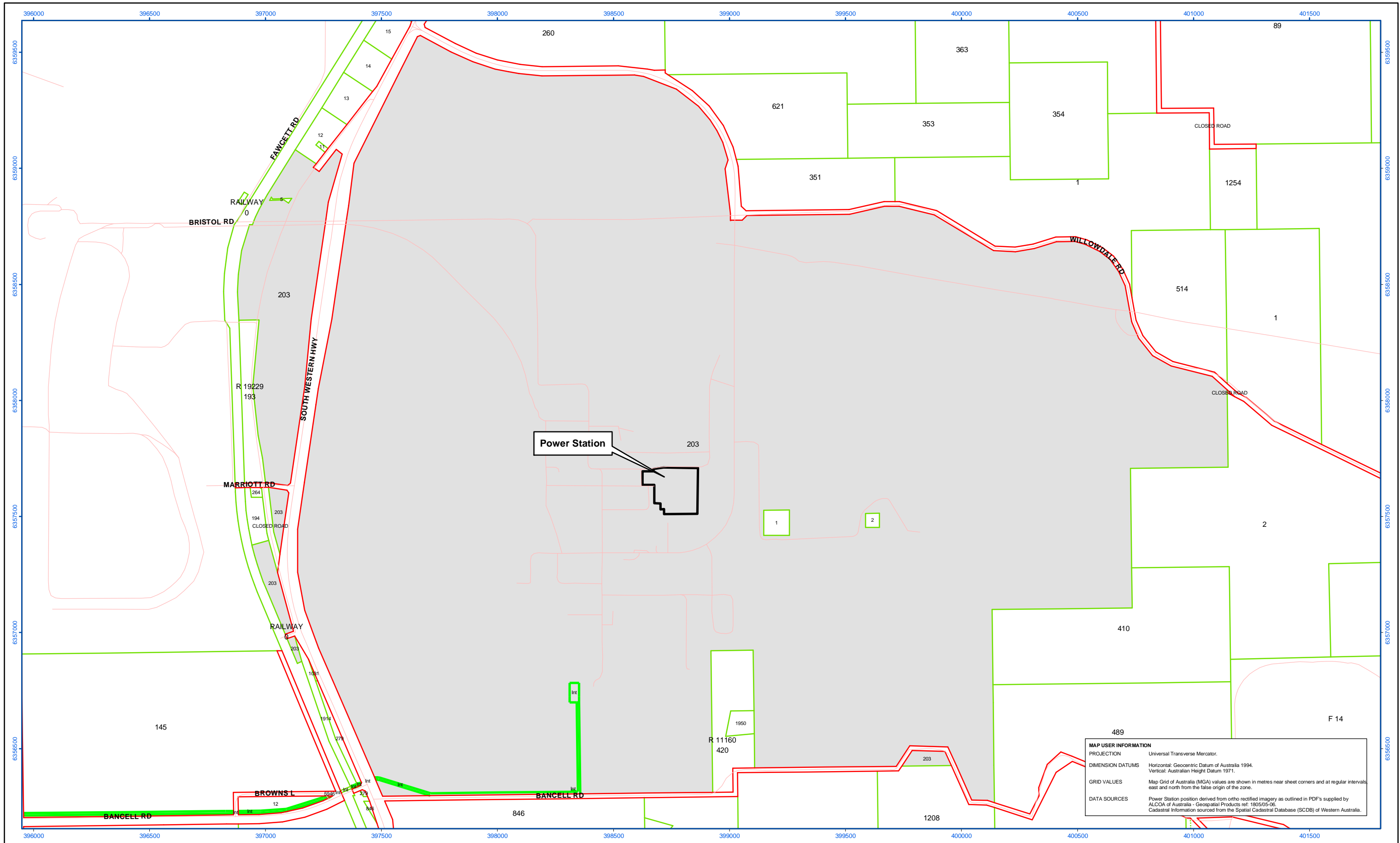
CHAIRMAN
ECONOMIC REGULATION AUTHORITY

DATE:

ELECTRICITY INDUSTRY ACT 2004
ALCOA KWINANA REFINERY POWER STATION
GENERATION
LICENSEE : Alcoa of Australia Limited

DRAWN Geospatial Products DLI	CHECKED	APPROVED	PLAN No.	ISSUE	ORG SIZE
FILE No.	SCALE 1 :5 000	DATE	ERA-EL-086	A	A3



MAP USER INFORMATION
 PROJECTION Universal Transverse Mercator.
 DIMENSION DATUMS Horizontal: Geocentric Datum of Australia 1994. Vertical: Australian Height Datum 1971.
 GRID VALUES Map Grid of Australia (MGA) values are shown in metres near sheet corners and at regular intervals east and north from the false origin of the zone.
 DATA SOURCES Power Station position derived from ortho rectified imagery as outlined in PDF's supplied by ALCOA of Australia - Geospatial Products ref: 1805/05-06. Cadastral Information sourced from the Spatial Cadastral Database (SCDB) of Western Australia.

DATE	No.	DESCRIPTION	DRN	CHK	APR

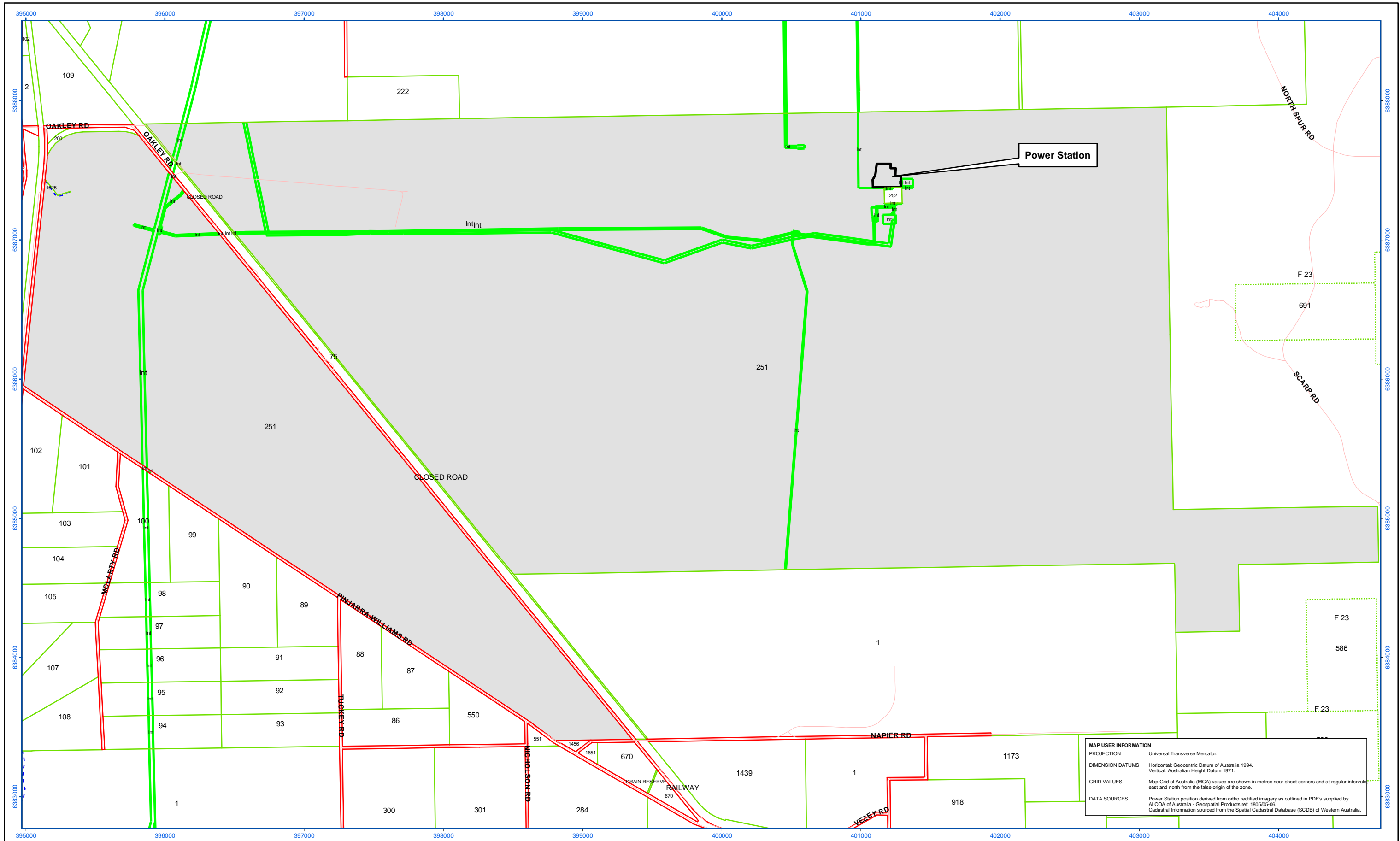


APPROVED:

CHAIRMAN
ECONOMIC REGULATION AUTHORITY
DATE:

ELECTRICITY INDUSTRY ACT 2004
ALCOA WAGERUP REFINERY POWER STATION
GENERATION
LICENSEE : Alcoa of Australia Limited

DRAWN Geospatial Products DLI	CHECKED	APPROVED	PLAN No.	ISSUE	ORG SIZE
FILE No.	SCALE 1 :15 000	DATE	ERA-EL-087	A	A3



MAP USER INFORMATION
 PROJECTION Universal Transverse Mercator.
 DIMENSION DATUMS Horizontal: Geocentric Datum of Australia 1994.
 Vertical: Australian Height Datum 1971.
 GRID VALUES Map Grid of Australia (MGA) values are shown in metres near sheet corners and at regular intervals east and north from the false origin of the zone.
 DATA SOURCES Power Station position derived from ortho rectified imagery as outlined in PDF's supplied by ALCOA of Australia - Geospatial Products ref: 1805/05-06.
 Cadastral Information sourced from the Spatial Cadastral Database (SCDB) of Western Australia.

DATE	No.	DESCRIPTION	DRN	CHK	APR



APPROVED:

CHAIRMAN
ECONOMIC REGULATION AUTHORITY
DATE:

ELECTRICITY INDUSTRY ACT 2004
ALCOA PINJARRA REFINERY POWER STATION
GENERATION
LICENSEE : Alcoa of Australia Limited

DRAWN Geospatial Products DLI	CHECKED	APPROVED	PLAN No.	ISSUE	ORG SIZE
FILE No.	SCALE 1 :25 000	DATE	ERA-EL-088	A	A3