


**MAP USER INFORMATION**  
 PROJECTION Universal Transverse Mercator.  
 DIMENSION DATUMS Horizontal: Geocentric Datum of Australia 1994.  
 Vertical: Australian Height Datum 1971.  
 GRID VALUES Map Grid of Australia (MGA) values are shown in metres near sheet corners and at regular intervals, east and north from the false origin of the zone.  
 DATA SOURCES Cadastral Information sourced from the Spatial Cadastral Database (SCDB) of Western Australia.

DATE	No.	DESCRIPTION	DRN	CHK	APR

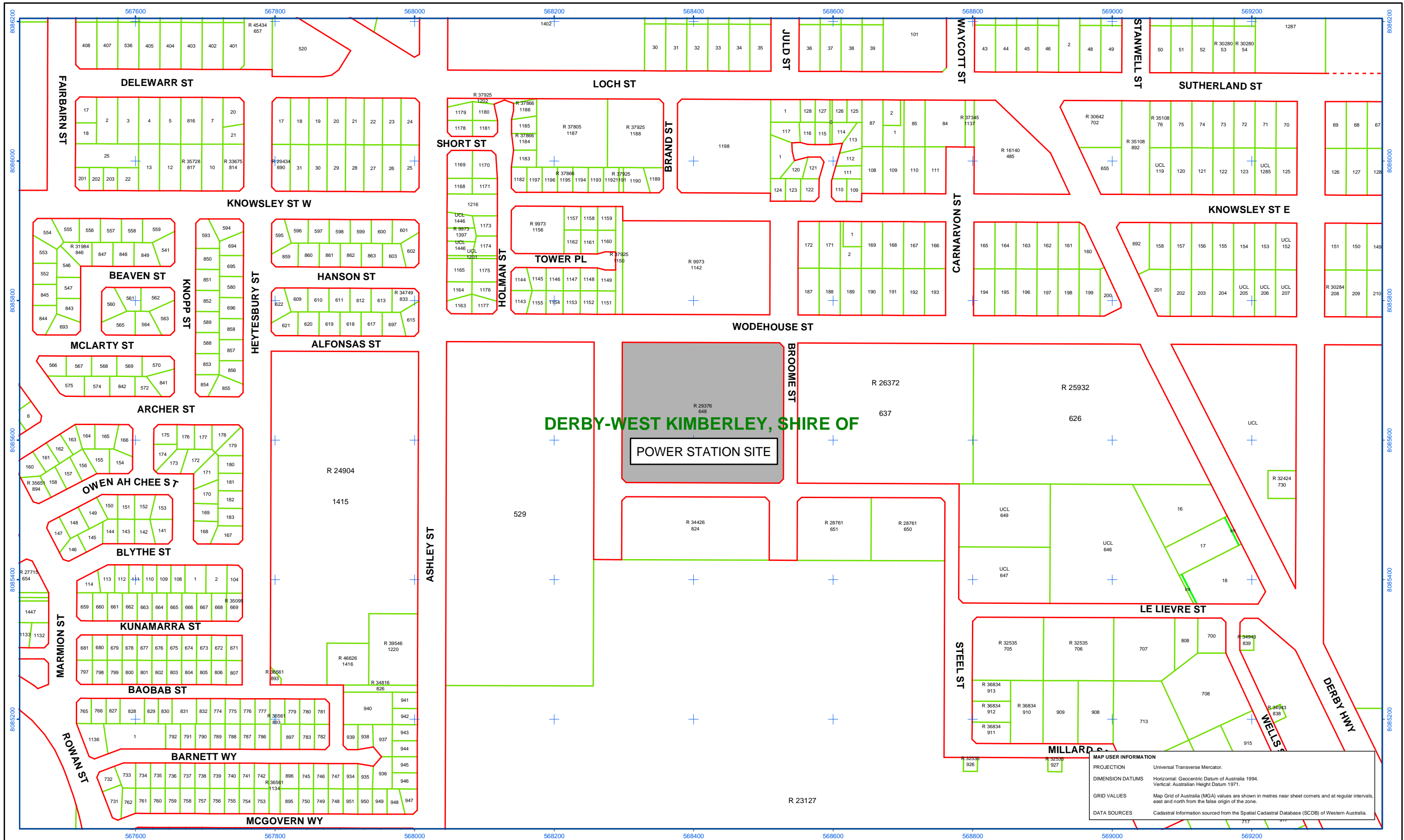


**APPROVED:**  
 \_\_\_\_\_  
**CHAIRMAN**  
 ECONOMIC REGULATION AUTHORITY

**DATE:**


**ELECTRICITY INDUSTRY ACT 2004**  
**BROOME ELECTRICITY SUPPLY AREA**  
**(GENERATION & DISTRIBUTION)**  
**LICENSEE: EDL NGD (WA) Pty Ltd**

DRAWN Geospatial Products DLI	CHECKED	APPROVED	PLAN No.	ISSUE	ORG SIZE
FILE No.	SCALE 1 : 15 000	DATE	<b>ERA-EL-001</b>		<b>A3</b>



**MAP USER INFORMATION**  
 PROJECTION Universal Transverse Mercator.  
 DIMENSION DATUMS Horizontal: Geocentric Datum of Australia 1994.  
 Vertical: Australian Height Datum 1971.  
 GRID VALUES Map Grid of Australia (MGA) values are shown in metres near sheet corners and at regular intervals, east and north from the false origin of the zone.  
 DATA SOURCES Cadastral Information sourced from the Spatial Cadastral Database (SCDB) of Western Australia.

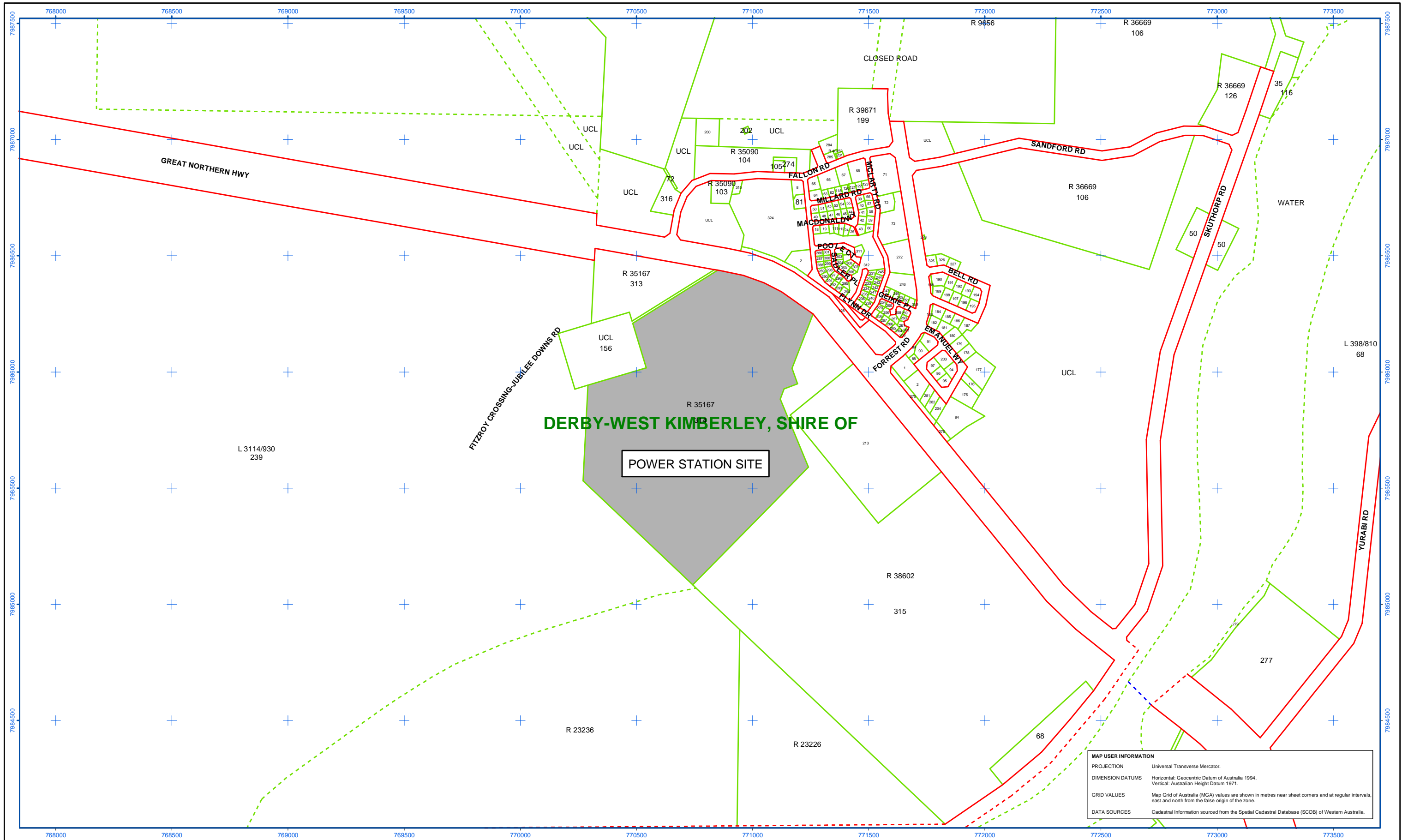
DATE	No.	DESCRIPTION	DRN	CHK	APR




**APPROVED:**  
 \_\_\_\_\_  
**CHAIRMAN**  
**ECONOMIC REGULATION AUTHORITY**  
**DATE:**

**ELECTRICITY INDUSTRY ACT 2004**  
**DERBY ELECTRICITY LICENCE AREA**  
**(GENERATION)**  
**LICENSEE: EDL NGD (WA) Pty Ltd**

DRAWN Geospatial Products DLI	CHECKED	APPROVED	PLAN No.	ISSUE	ORG SIZE
FILE No.	SCALE 1: 5 000	DATE	<b>ERA-EL-002</b>		<b>A3</b>



DATE	No.	DESCRIPTION	DRN	CHK	APR

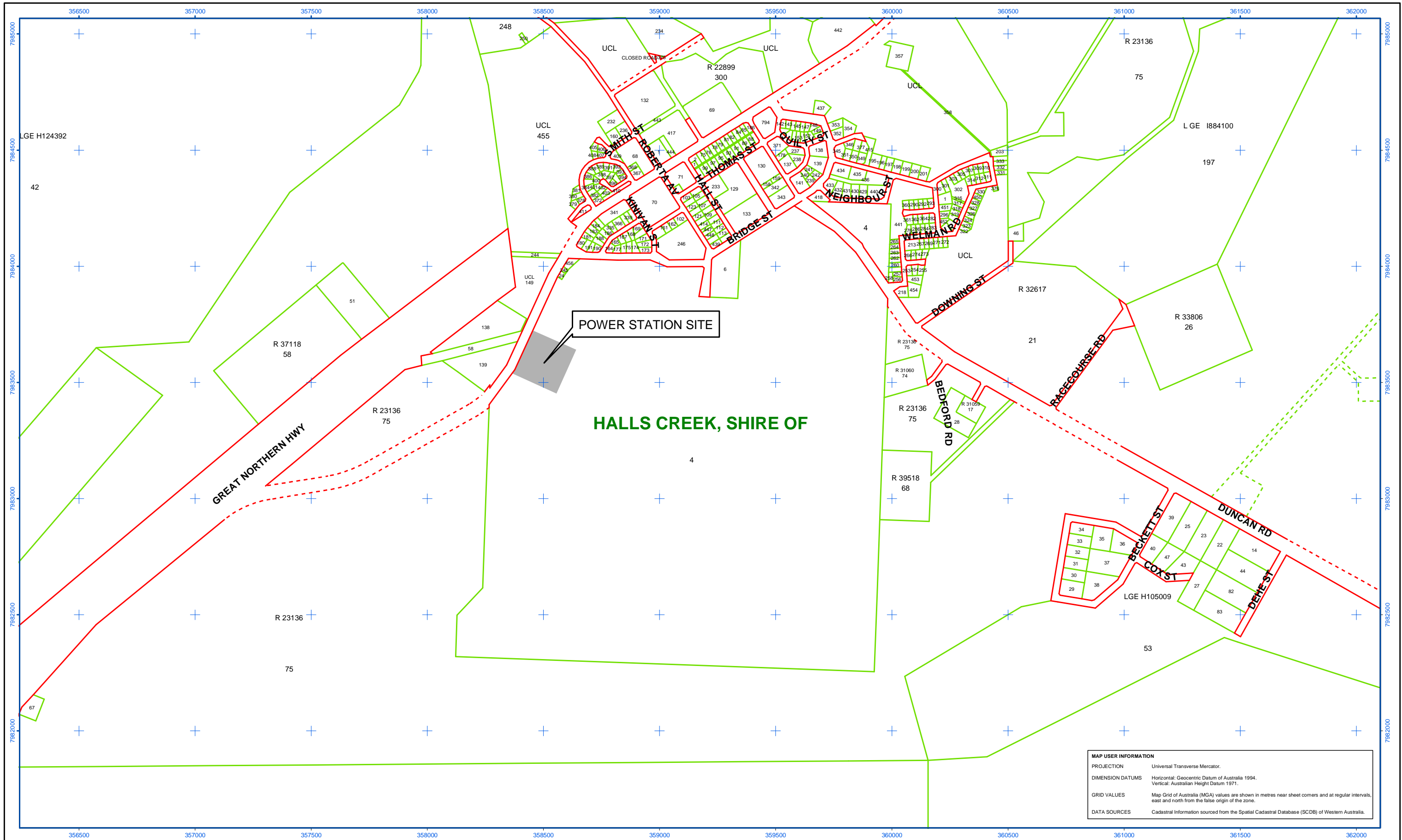


APPROVED: \_\_\_\_\_  
**CHAIRMAN**  
**ECONOMIC REGULATION AUTHORITY**

DATE: \_\_\_\_\_

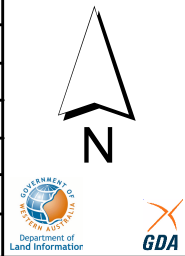
**ELECTRICITY INDUSTRY ACT 2004**  
**FITZROY CROSSING ELECTRICITY LICENCE AREA**  
**(GENERATION)**  
**LICENSEE: EDL NGD (WA) Pty Ltd**

DRAWN Geospatial Products DLI	CHECKED	APPROVED	PLAN No.	ISSUE	ORG SIZE
FILE No.	SCALE 1: 15 000	DATE	<b>ERA-EL-003</b>		<b>A3</b>



**MAP USER INFORMATION**  
 PROJECTION Universal Transverse Mercator.  
 DIMENSION DATUMS Horizontal: Geocentric Datum of Australia 1994.  
 Vertical: Australian Height Datum 1971.  
 GRID VALUES Map Grid of Australia (MGA) values are shown in metres near sheet corners and at regular intervals, east and north from the false origin of the zone.  
 DATA SOURCES Cadastral Information sourced from the Spatial Cadastral Database (SCDB) of Western Australia.

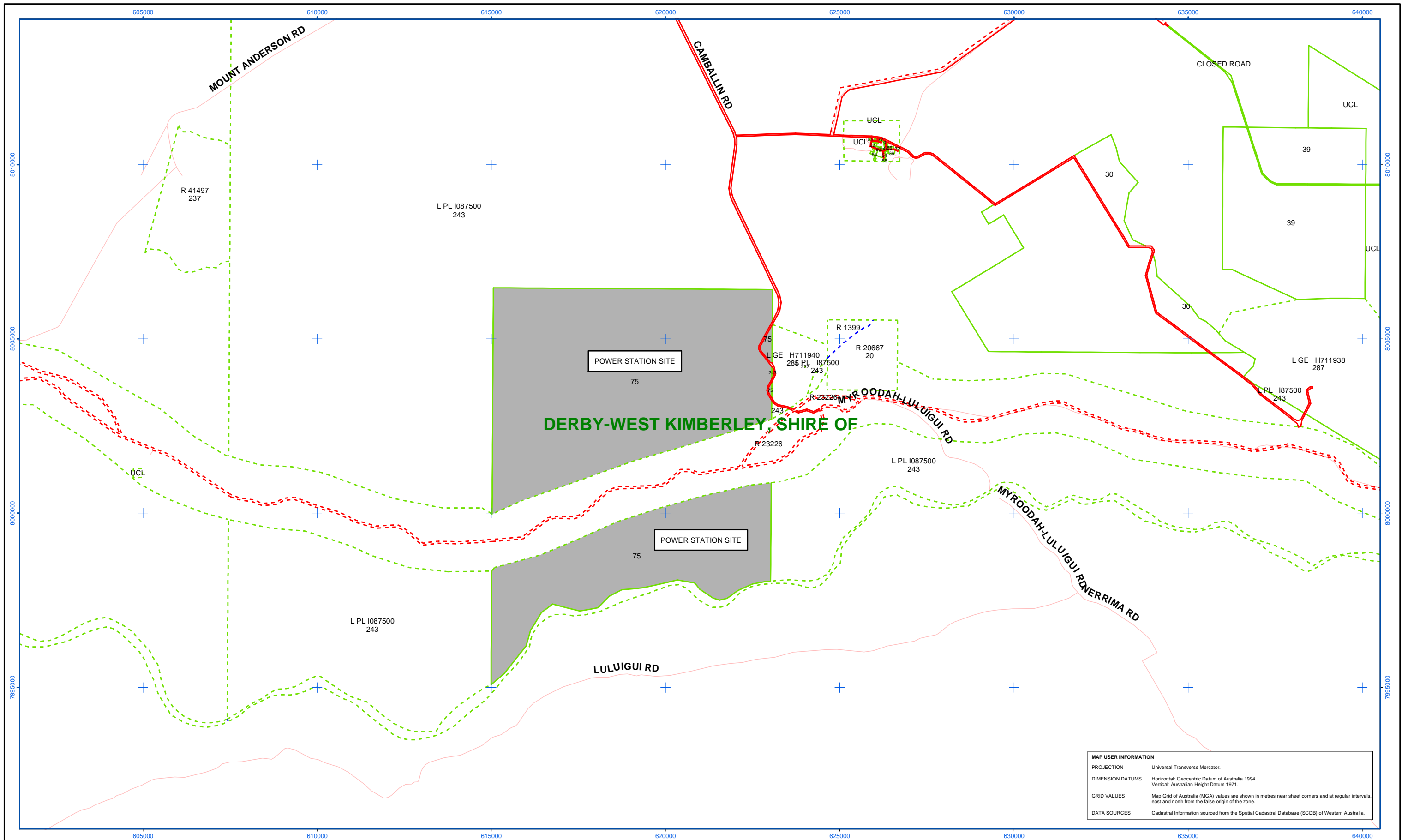
DATE	No.	DESCRIPTION	DRN	CHK	APR



**APPROVED:**  
 \_\_\_\_\_  
**CHAIRMAN**  
**ECONOMIC REGULATION AUTHORITY**  
**DATE:**

**ELECTRICITY INDUSTRY ACT 2004**  
**HALLS CREEK ELECTRICITY LICENCE AREA**  
**(GENERATION)**  
**LICENSEE: EDL NGD (WA) Pty Ltd**

DRAWN Geospatial Products DLI	CHECKED	APPROVED	PLAN No.	ISSUE	ORG SIZE
FILE No.	SCALE 1: 15 000	DATE	<b>ERA-EL-004</b>		<b>A3</b>



**MAP USER INFORMATION**


PROJECTION Universal Transverse Mercator.



DIMENSION DATUMS Horizontal: Geocentric Datum of Australia 1994.  
Vertical: Australian Height Datum 1971.

GRID VALUES Map Grid of Australia (MGA) values are shown in metres near sheet corners and at regular intervals, east and north from the false origin of the zone.

DATA SOURCES Cadastral Information sourced from the Spatial Cadastral Database (SCDB) of Western Australia.

<b>DATE</b>	<b>No.</b>	<b>DESCRIPTION</b>	<b>DRN</b>	<b>CHK</b>	<b>APR</b>						

  
**APPROVED:**  
  
**CHAIRMAN**  
**ECONOMIC REGULATION AUTHORITY**  
  
**DATE:**

**ELECTRICITY INDUSTRY ACT 2004  
LOOMA ELECTRICITY LICENCE AREA  
(GENERATION)  
LICENSEE: EDL NGD (WA) Pty Ltd**

DRAWN Geospatial Products DLI	CHECKED	APPROVED	PLAN No.	ISSUE	ORG SIZE
FILE No.	SCALE 1: 100 000	DATE	<b>ERA-EL-005</b>		<b>A3</b>